







© Crown copyright and database rights 2024 OS AC0000851087. You are permitted to use this data solely to enable you to respond to, or interact with, the organisation that provided you with the data. You are not permitted to copy, sub-license, distribute or sell any of this data to third parties in any form.

- NOTES**
1. This drawing is to be used for consultation purposes only.
 2. The proposed option is contained entirely within the extents of the highway boundary.
 3. A full surface water drainage system survey is to be carried out to check connectivity and function of the existing system.
 4. A topographic survey will be carried out to accurately record existing ground levels, kerb alignments, building lines and such like.

KEY:

	PROPOSED FOOTWAY		HIGHWAY BOUNDARY
	EXISTING DRIVEWAY ACCESS		EXISTING TREE
	EXISTING VERGE		TELEGRAPH POLE


F01	19-08-24	For Consultation	AKC	NB	NB
Rev	Date	Description	Drn	Chkd	App
Revisions					

Client



OXFORDSHIRE COUNTY COUNCIL

Drawing Originator



MILESTONE INFRASTRUCTURE
A part of MGroup Services

Woodlands Court,
Burnham Road,
Beaconsfield,
Buckinghamshire,
HP9 2SF

This drawing is copyright of Milestone Infrastructure and shall not be reproduced without prior written permission

Drawing Status

For information

Title

**High Street Consultation Plan
Footway Link**

Project Name

Drayton Village
Traffic Calming Measures

Sheet Size	Scale	Drawn by	Checked by	Approved by
A3	Not to scale	AKC	NB	NB
		Drawn Date	Checked Date	Approved Date
		19-08-24	05-11-24	05-11-24

Drawing Number: 810100-MIL-GEN-DRA-DR-CH-0007

Status: A1

Rev: F01